



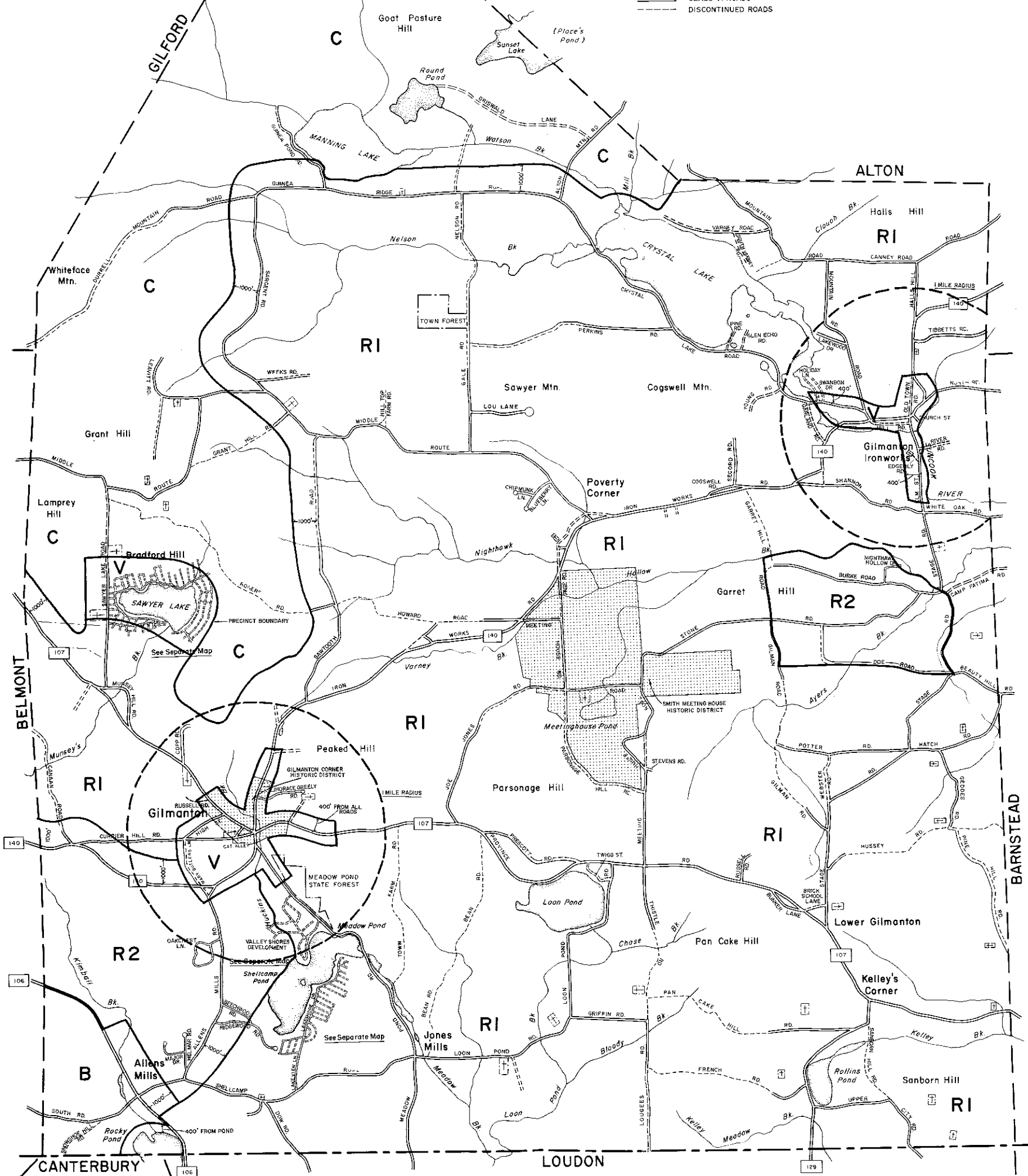


TOWN OF GILMANTON, N. H.








FEET 3000 0 1/4 1/2 3/4 1 MILE

MAP KEY:

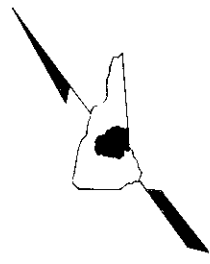
-  TOWN/STATE ROADS
-  PRIVATE ROADS
-  CLASS VI ROADS
-  DISCONTINUED ROADS



ZONING MAP
AMENDED MARCH 10, 1987

-  V VILLAGE
-  RI RURAL 1
-  R2 RURAL 2
-  C CONSERVATION
-  B BUSINESS/LIGHT INDUSTRIAL
-  SPECIAL MULTI-FAMILY
-  HISTORIC DISTRICTS (REFER TO MORE DETAILED MAPS AVAILABLE FROM THE HISTORIC DISTRICT COMMISSION)

SOURCE: FILM POSITIVE OF U.S.G.S. MAP
 DRAFTED BY:
 REVISIONS: ROADS & WATER BODIES FROM 1974 U.S.D.A. AERIAL PHOTOGRAPHS - JULY 1976.
 GILMANTON PLANNING BOARD UPDATE - DRAFTING BY LRPC, FEBRUARY 1985/APRIL 1989
 PREPARED BY:
 LAKES REGION PLANNING COMMISSION
 MEREDITH, NEW HAMPSHIRE
 APRIL, 1989



SCALE APPROXIMATE, CONSIDERED SUFFICIENT FOR COMMUNITY PLANNING, NOT FOR FACILITY PURPOSES.