





STATE OF NEW HAMPSHIRE

PREPARED BY THE
NEW HAMPSHIRE DEPARTMENT OF PUBLIC WORKS AND HIGHWAYS
PLANNING AND ECONOMICS DIVISION
IN COOPERATION WITH THE
U.S. DEPARTMENT OF TRANSPORTATION
FEDERAL HIGHWAY ADMINISTRATION













SCALE
0 4 8 12 MILES

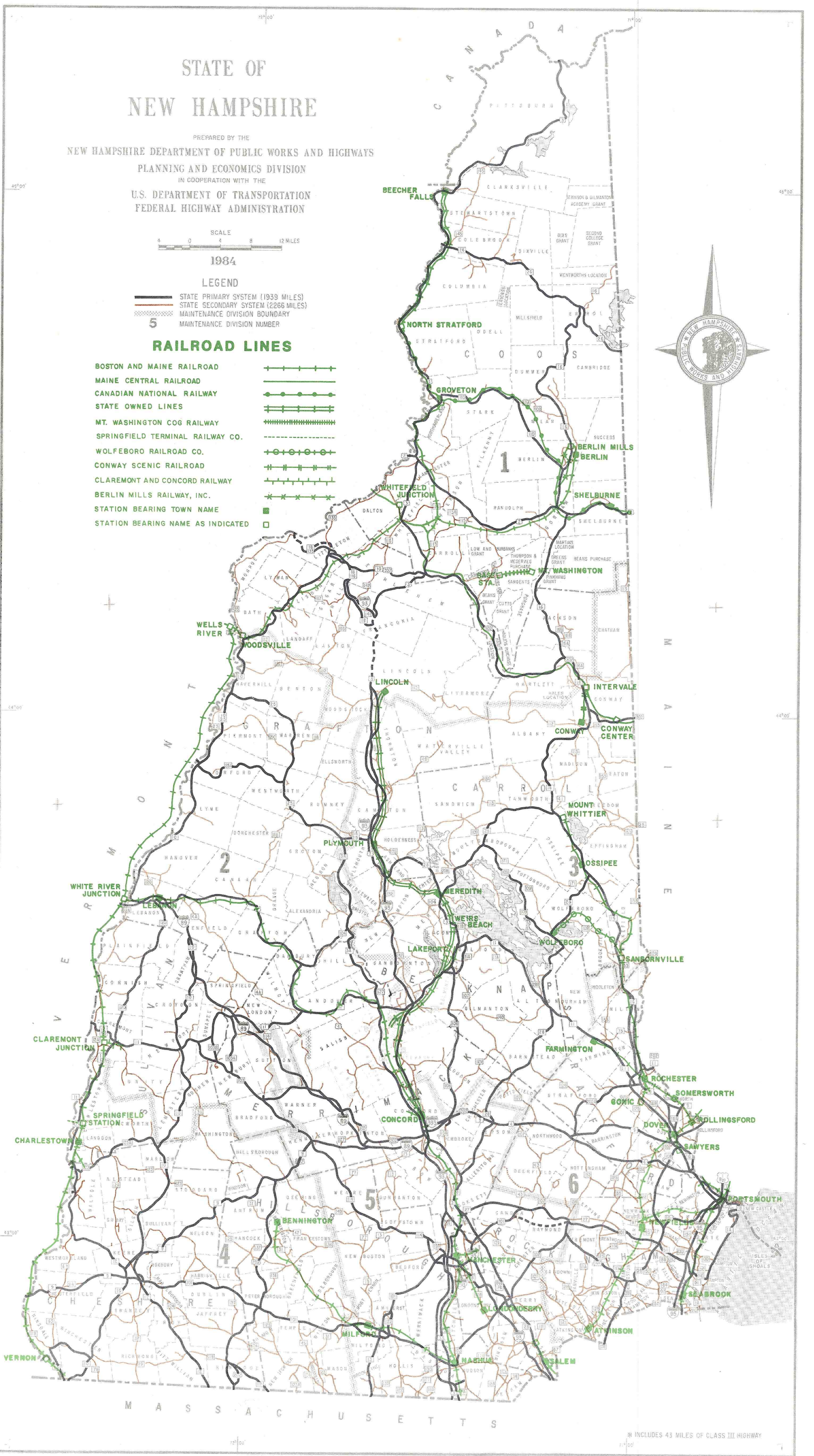

1984

LEGEND

-  STATE PRIMARY SYSTEM (1939 MILES)
-  STATE SECONDARY SYSTEM (2266 MILES)
-  MAINTENANCE DIVISION BOUNDARY
-  MAINTENANCE DIVISION NUMBER

RAILROAD LINES

-  BOSTON AND MAINE RAILROAD
-  MAINE CENTRAL RAILROAD
-  CANADIAN NATIONAL RAILWAY
-  STATE OWNED LINES
-  MT. WASHINGTON COG RAILWAY
-  SPRINGFIELD TERMINAL RAILWAY CO.
-  WOLFEBORO RAILROAD CO.
-  CONWAY SCENIC RAILROAD
-  CLAREMONT AND CONCORD RAILWAY
-  BERLIN MILLS RAILWAY, INC.
-  STATION BEARING TOWN NAME
-  STATION BEARING NAME AS INDICATED



* INCLUDES 43 MILES OF CLASS III HIGHWAY