


PART OF LOWER CANADA

NEW HAMPSHIRE

To His Excellency John Taylor Gilman Esq. BY THE HONOURABLE THE LEGISLATURE OF THE STATE OF NEW HAMPSHIRE This Map commenced under their Auspices and matured by their Patronage is most respectfully inscribed by their Obligated Servant




VIEW OF THE GREAT HEAD AND HAMPTON BEACH



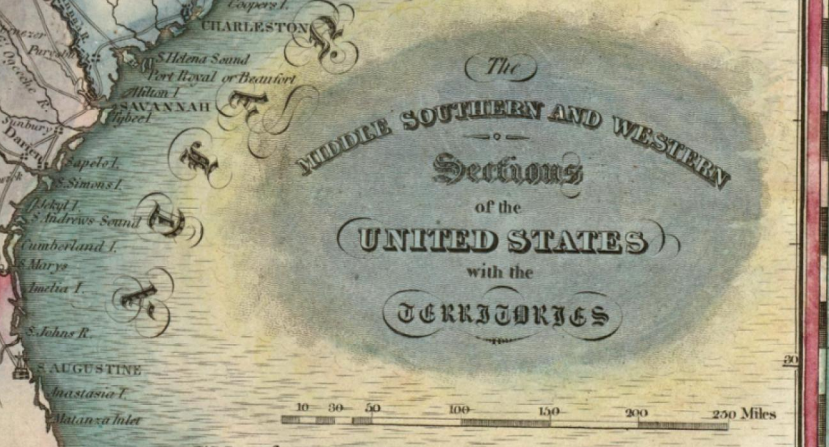
STATES of the UNION East of the Hudson With the adjacent British Colonies

POPULATION of the UNITED STATES. 1850. A table with columns for State, Territory, and Total Population. The table lists various states and territories with their respective populations in 1850.



The CAP of the WHITE MOUNTAINS

A legend or key for the map, listing various symbols and colors used to represent different geographical features, cities, and administrative boundaries.



THE GREAT SEAL OF THE STATE OF NEW HAMPSHIRE